

Title: Desert wells in the Dubaij. Preliminary report on archaeological investigations. The Al-Subiyah Project, 2011

Author(s): Franciszek Pawlicki

Journal: *Polish Archaeology in the Mediterranean* 23/1 (Research 2011)

Year: 2014

Pages: 462–470

ISSN 1234–5415 (Print), ISSN 2083–537X (Online)

Publishers: Polish Centre of Mediterranean Archaeology, University of Warsaw (PCMA UW),
Wydawnictwa Uniwersytetu Warszawskiego (WUW)

www.pcma.uw.edu.pl – www.wuw.pl

**DESERT WELLS IN THE DUBAIJ. PRELIMINARY REPORT ON ARCHAEOLOGICAL
INVESTIGATIONS. THE AL-SUBIYAH PROJECT, 2011**

Franciszek Pawlicki

Polish Centre of Mediterranean Archaeology, University of Warsaw

Abstract: The archaeological fieldwork in 2011 at the site of Dubaij situated on the Al-Subiyah plateau focused on the exploration of two desert wells and their immediate surroundings. One was a large well-cistern, the other a small well; they appear to have been complementary to one another, but the question remains to be resolved. The two shafts were cleared of accumulated sand and modern rubbish, reaching the modern water-table. Both were found to be constructed skillfully of undressed sandstone blocks and slabs without the use of bonding mortar.

Keywords: As-Sabbiya, Dubaij, desert well, cistern, shaft, ground water

POLISH ARCHAEOLOGY
IN THE MEDITERRANEAN

XXIII/1

RESEARCH 2011

POLISH ARCHAEOLOGY IN THE MEDITERRANEAN (PAM)

Annual reports of the

Polish Centre of Mediterranean Archaeology, University of Warsaw

Editorial Board

Piotr Bieliński

Krzysztof M. Ciałowicz

Wiktor Andrzej Daszewski

Michał Gawlikowski

Włodzimierz Godlewski

Karol Myśliwiec

International Advisory Board

Jean Charles Balty

Charles Bonnet

Giorgio Buccellati

Stan Hendrickx

Johanna Holaubek

Peer-reviewed.

www.pcma.uw.edu.pl/en/pam-journal/pam-independent-reviewers

POLISH CENTRE OF MEDITERRANEAN ARCHAEOLOGY
UNIVERSITY OF WARSAW

POLISH ARCHAEOLOGY IN THE MEDITERRANEAN

XXIII/1

RESEARCH 2011



POLISH ARCHAEOLOGY IN THE MEDITERRANEAN (PAM)

Annual reports of the

Polish Centre of Mediterranean Archaeology, University of Warsaw

Editor-in-chief: Iwona Zych

Volume 23/1: *Research 2011*

All texts peer-reviewed.

Volume editors: Iwona Zych, Agnieszka Szymczak

Editor for WUW: Maria Szewczyk

Bibliographic editor: Aleksandra Zych

Translation and language consultation: Iwona Zych

Digital processing: Ewa Czyżewska

Image processing and copyediting assistance: Ewa Czyżewska, Szymon Maślak, Marta Momot,

Marek Puskarski, Łukasz Rutkowski, Agnieszka Szymczak, Urszula Wicenciak

Original graphic design: Jerzy Kowalski, updated by Ewa Czyżewska for PCMA

DTP: Ewa Czyżewska, assistant Urszula Wicenciak

Cover: Painted relief scene of a boat with oarsmen from the East Wall of the Hypostyle Hall, Temple of Tuthmosis III in Deir el-Bahari (Photo Z. Doliński)

ISSN 1234–5415 (Print), ISSN 2083–537X (Online)

© Polish Centre of Mediterranean Archaeology, University of Warsaw, Warszawa 2014

© Copyright by Wydawnictwa Uniwersytetu Warszawskiego, Warszawa 2014

All the documentation, whether in drawing or photography, presented in this volume, is the property of the Polish Centre of Mediterranean Archaeology of the University of Warsaw. All rights reserved. No part of this publication may be reproduced or transmitted in any form or by any means, electronic or mechanical, including photocopying, recording, or any information storage and retrieval system, without permission in writing from the Polish Centre of Mediterranean Archaeology of the University of Warsaw.

Polish Centre of Mediterranean Archaeology, University of Warsaw

00-497 Warszawa, Poland, ul. Nowy Świat 4

e-mail: pam.pcma@uw.edu.pl

www.pcma.uw.edu.pl

University of Warsaw Press

PL-00-497 Warszawa, ul. Nowy Świat 4

www.wuw.pl; e-mail: wuw@uw.edu.pl

Internet Bookshop: www.wuw.pl/ksiegarnia

Printed in Poland

CONTENTS

ACKNOWLEDGMENTS	9
ABBREVIATIONS AND STANDARD REFERENCES	10

PAM REPORTS

PCMA FIELD MISSIONS AND PROJECTS IN 2011 (WITH MAP)	15
---	----

EGYPT

ALEXANDRIA

ALEXANDRIA. EXCAVATIONS AND PRESERVATION WORK ON KOM EL-DIKKA.
SEASON 2011

<i>Grzegorz Majcherek, Renata Kucharczyk</i>	23
--	----

MAREA

MAREA 2011

<i>Krzysztof Babraj, Anna Drzymuchowska, Nina Willburger</i>	45
--	----

MARINA EL-ALAMEIN

MARINA EL-ALAMEIN. POLISH–EGYPTIAN CONSERVATION MISSION:
RESEARCH AND CONSERVATION IN THE 2011 SEASON

<i>Rafał Czerner, Grażyna Bąkowska-Czerner with contributions by Wiesław Grzegorek, Agata Jasiewicz</i>	63
---	----

MARINA EL-ALAMEIN: CONSERVATION OF ARCHITECTURAL DECORATION
AND GEOLOGICAL STUDY IN AID OF CONSERVATION

<i>Piotr Zambrzycki, Janusz Skoczylas, Karolina Tatuć</i>	78
---	----

TELL EL-RETABA

TELL EL-RETABA, SEASON 2011

<i>Sławomir Rzepka, Józef Hudec, Łukasz Jarmużek, Malwina Piorun</i>	87
--	----

APPENDIX: ARCHAEOBOTANICAL INVESTIGATIONS (TELL EL-RETABA 2011,
PRELIMINARY REPORT)

<i>Claire Malleon</i>	103
-----------------------------	-----

TELL EL-RETABA 2011: THE POTTERY

<i>Anna Wodzińska</i>	109
-----------------------------	-----

CONTENTS

TELL EL-FARKHA

- TELL EL-FARKHA (GHAZALA), 2010–2011
Marek Chłodnicki, Krzysztof M. Ciałowicz 117

TELL EL-MURRA

- TELL EL-MURRA (NORTHEASTERN NILE DELTA SURVEY), SEASON 2011
Mariusz A. Jucha, Grzegorz Bąk-Pryc, Marcin Czarnowicz, 141

SAQQARA

- SAQQARA 2010–2011
Karol Mysliwiec 153
APPENDIX: CONSERVATION WORK
Zbigniew Godziejewski 159
SAQQARA 2010: THE POTTERY
Teodozja I. Rzeuska 163

NAQLUN

- NAQLUN (NEKLONI). EXCAVATIONS IN 2010–2011
Włodzimierz Godlewski 173
APPENDIX: TEXTILES FROM BURIAL T.476
Barbara Czaja 187
REFUSE DUMP IN SECTOR B IN NAQLUN: EXCAVATION REPORT 2011
Dorota Dzierzbicka 192
APPENDIX: TEXTILES FROM THE REFUSE DUMP IN NAQLUN
Barbara Czaja 199
LES OBJETS EN VERRE PROVENANT DE TOMBES FATIMIDES ET AYYOUBIDES
À NAQLUN (SAISON 2010–2011)
Maria Mossakowska-Gaubert 204

DEIR EL-BAHARI

- TEMPLE OF TUTHMOSIS III AT DEIR EL-BAHARI, SEASONS 2010–2011
Monika Dolińska 211
PRELIMINARY DOCUMENTATION OF BUILDING *DIPINTI* FROM THE TEMPLE
OF TUTHMOSIS III (2010/2011 SEASON)
Dawid F. Wieczorek 221

DAKHLA

- DAKHEH OASIS PROJECT PETROGLYPH UNIT: ROCK ART RESEARCH, 2011
Ewa Kuciewicz, Paweł Polkowski, Michał Kobusiewicz 229

BERENIKE

- THE “SQUARE FEATURE” IN THE HARBOR: EXCAVATIONS IN BERENIKE 2010–2011
Iwona Zych, Joanna K. Rądkowska, Ignacio Crespo Linheiro,
Steven E. Sidebotham 245

CONTENTS

SUDAN

DONGOLA

DONGOLA 2010–2011 <i>Włodzimierz Godlewski</i>	265
DONGOLA 2010: EPIGRAPHIC REPORT <i>Adam Łajtar</i>	285
EXCAVATION AT SITE C.01 ON THE CITADEL OF TUNGUL (OLD DONGOLA), SUDAN: PRELIMINARY REPORT <i>Artur Obluski</i>	296
DONGOLA: POTTERY FROM BUILDING B.VI (SITE C.01), SEASONS 2010–2011 <i>Katarzyna Danyś-Lasek</i>	311

BANGANARTI

BANGANARTI AND SELIB: SEASON 2011 <i>Bogdan Żurawski in cooperation with Aneta Cedro, Roksana Hajduga, Ewa Skowrońska, Katarzyna Solarzka, Tadeusz Badowski</i>	323
APPENDIX: CONSERVATION AND RESTORATION WORK AT BANGANARTI AND SELIB IN 2011	339
THE EASTERN TOWER AT BANGANARTI 1 <i>Mariusz Drzewiecki</i>	343

EL-ZUMA

EL-ZUMA 2011: THE FOURTH SEASON OF EXCAVATIONS ON THE SITE. PRELIMINARY REPORT <i>Mahmoud El-Tayeb, Katarzyna Juszczyk-Futkowska, Ewa Czyżewska</i>	357
METAL OBJECTS FROM EL-ZUMA CEMETERY: 2011 <i>Łukasz Zieliński</i>	375

CYPRUS

NEA PAPHOS

NEA PAPHOS: SEASONS 2010 AND 2011 <i>Henryk Meyza with Małgorzata Słowińska, Rozalia Tybulewicz, Marek Wóźniak</i> ..	391
--	-----

LEBANON

BEIRUT

CHURCH OF MAR ELIAS BTINA IN BEIRUT (LEBANON) AND ITS WALL PAINTINGS. CONSERVATION PROJECT REPORT <i>Krzysztof Chmielewski, Tomasz Waliszewski</i>	403
--	-----

CONTENTS

SYRIA

PALMYRA

PALMYRA: REEXCAVATING THE SITE OF THE TARIFF:
(FIELDWORK IN 2010 AND 2011)

Michał Gawlikowski 415

KUWAIT

AL-SUBIYAH

TUMULUS BURIAL FIELD ON THE NORTH COAST OF KUWAIT BAY.
PRELIMINARY EXCAVATION REPORT ON THE SPRING SEASON IN 2011

Lukasz Rutkowski 431

DESERT WELLS IN THE DUBAIJ. PRELIMINARY REPORT ON ARCHAEOLOGICAL
INVESTIGATIONS. THE AL-SUBIYAH PROJECT, 2011

Franciszek Pawlicki..... 462

PAM STUDIES

NINEVITE 5 KITCHEN WARE: MORPHOLOGY AND TECHNOLOGICAL
CHARACTERISTIC

Anna Smogorzewska 471

IN SEARCH OF BERENIKE OF THE PTOLEMIES. THE HELLENISTIC FORT OF BERENIKE
TROGODYTIKA, ITS LOCALIZATION, FORM AND DEVELOPMENT (PART ONE)

Marek Woźniak, Joanna K. Rądkowska 505

MARBLE VESSELS FROM JIYEH (PORPHYREON)

Mariusz Gwiazda..... 527

POTTERY FROM DEIR EL-NAQLUN (6TH–12TH CENTURY). PRELIMINARY
REPORT FROM POLISH EXCAVATIONS IN 2010 AND 2011

Katarzyna Danys-Lasek 543

ABBASID BASINS FROM BIJAN ISLAND

Marta Mierzejewska 643

INDEX OF SITES 663

NOTE FROM THE EDITOR AND GUIDELINES FOR AUTHORS 664

PCMA PUBLICATIONS 665

POLISH CENTRE OF MEDITERRANEAN ARCHAEOLOGY
UNIVERSITY OF WARSAW

POLISH ARCHAEOLOGY IN THE MEDITERRANEAN

XXIII/2

SPECIAL STUDIES

BEYOND ORNAMENTATION

JEWELRY AS AN ASPECT OF MATERIAL CULTURE
IN THE ANCIENT NEAR EAST

EDITORS

AMIR GOLANI, ZUZANNA WYGNAŃSKA



POLISH ARCHAEOLOGY IN THE MEDITERRANEAN (PAM)
Annual reports of the Polish Centre of Mediterranean Archaeology, University of Warsaw

PAM Editor-in-chief: Iwona Zych

Volume 23/2: *Special Studies*
Beyond Ornamentation. Jewelry as an Aspect of Material Culture in the Ancient Near East

Scientific editors: Amir Golani, Zuzanna Wygnańska

All texts peer-reviewed

Bibliographic editor: Aleksandra Zych

Language consultation: Iwona Zych

Technical editor: Iwona Zych

Editorial assistance: Agnieszka Szymczak

Digital processing: Ewa Czyżewska

Image processing and copyediting assistance: Ewa Czyżewska, Szymon Maślak, Marta Momot, Marek Puskarski, Urszula Wicenciak

Original graphic design: Jerzy Kowalski, updated by Ewa Czyżewska for PCMA

DTP: Ewa Czyżewska, assistant Urszula Wicenciak

Cover: Beads from a Mitanni grave at Tell Arbid, Syria (Photo J. Wierzbicki)

ISSN 1234–5415 (Print), ISSN 2083–537X (Online)

© Polish Centre of Mediterranean Archaeology, University of Warsaw, Warszawa 2014

© Copyright by Wydawnictwa Uniwersytetu Warszawskiego, Warszawa 2014

All rights reserved. No part of this publication may be reproduced or transmitted in any form or by any means, electronic or mechanical, including photocopying, recording, or any information storage and retrieval system, without permission in writing from the Polish Centre of Mediterranean Archaeology of the University of Warsaw.

Polish Centre of Mediterranean Archaeology, University of Warsaw

00-497 Warszawa, Poland, ul. Nowy Świat 4

e-mail: pam.pcma@uw.edu.pl

www.pcma.uw.edu.pl

University of Warsaw Press

PL -00-497 Warszawa, ul. Nowy Świat 4

www.wuw.pl; e-mail: wuw@uw.edu.pl

Internet Bookshop: www.wuw.pl/ksiegarnia

Printed in Poland

CONTENTS

ABBREVIATIONS	7
PREFACE	9
INTRODUCTION	
<i>Amir Golani, Zuzanna Wygnańska</i>	11
MAP OF MAJOR SITES DISCUSSED IN THE TEXT	18
THE BEAD WORKSHOP AT SITE MPS 4, MIL PLAIN, AZERBAIJAN: CRAFT SPECIALIZATION AND THE MANUFACTURE OF SHELL JEWELRY IN THE NEOLITHIC	
<i>Ilia Heit</i>	21
A BADARIAN – NAQADIAN COGNITIVE LINK? A POSSIBLE INSIGHT ON THE BASIS OF A BADARIAN HIPPOPOTAMUS-SHAPED PENDANT FROM EGYPT	
<i>Maarten Horn</i>	41
COWRIE SHELLS AND THEIR IMITATIONS AS ORNAMENTAL AMULETS IN EGYPT AND THE NEAR EAST	
<i>Amir Golani</i>	71
TRACING THE “DIADEM WEARERS”: AN INQUIRY INTO THE MEANING OF SIMPLE-FORM HEAD ADORNMENTS FROM THE CHALCOLITHIC AND EARLY BRONZE AGE IN THE NEAR EAST	
<i>Zuzanna Wygnańska</i>	85
AMULETS? ON THE POSSIBLE FUNCTION OF ZOOMORPHIC PENDANTS FROM CHILD BURIALS IN TELL RAD SHAQRAH (SYRIA)	
<i>Dariusz Szelaż</i>	145
JEWELRY MANUFACTURE IN THE KURA-ARAXES AND BEDENI CULTURES OF THE SOUTHERN CAUCASUS: ANALOGIES AND DISTINCTIONS FOR THE RECONSTRUCTION OF A CULTURAL CHANGE OVER	
<i>Eleonora Carminati</i>	161
WEST ANATOLIAN BEADS AND PINS IN THE 2ND MILLENNIUM BC: SOME REMARKS ON FUNCTION AND DISTRIBUTION IN COMPARISON WITH NEIGHBORING REGIONS	
<i>Magda Pieniążek, Ekin Kozal</i>	187

CONTENTS

BEADS, PENDANTS AND OTHER ORNAMENTS FROM LATE 3RD–2ND MILLENNIUM BC OCCUPATION ON FAILAKA, KUWAIT <i>Ann Andersson</i>	209
VITREOUS BEADS FROM THE ULUBURUN SHIPWRECK <i>Rebecca S. Ingram</i>	225
PERSONAL DISPLAY IN THE SOUTHERN LEVANT AND THE QUESTION OF PHILISTINE CULTURAL ORIGINS <i>Josephine Verduci</i>	247
REVEALED BY THEIR JEWELRY: ETHNIC IDENTITY OF ISRAELITES DURING THE IRON AGE IN THE SOUTHERN LEVANT <i>Amir Golani</i>	269
PERSONAL ORNAMENTS AT HASANLU, IRAN <i>Megan Cifarelli</i>	297
INDEX OF SITES	317
GUIDELINES FOR AUTHORS	323
PCMA PUBLICATIONS	324

ABBREVIATIONS & STANDARD REFERENCES

<i>AA</i>	<i>Archäologischer Anzeiger; Jahrbuch des Deutschen Archäologischen Instituts</i> (Berlin)
<i>AAAS</i>	<i>Annales archéologiques arabes syriennes</i> (Damascus)
<i>AfO</i>	<i>Archiv für Orientforschung</i> (Berlin)
<i>AJA</i>	<i>American Journal of Archaeology</i> (New York)
<i>ANM</i>	<i>Archéologie du Nil Moyen</i> (Lille)
<i>Atiqot</i>	<i>Atiqot. Journal of the Israel Department of Antiquities</i> (Jerusalem)
<i>AV</i>	<i>Archäologische Veröffentlichungen, Deutsches Archäologisches Institut, Abteilung Kairo</i> (Berlin–Mainz am Rhein)
<i>BAAL</i>	<i>Bulletin d'archéologie et d'architecture libanaises</i> (Beirut)
<i>BAH</i>	<i>Bibliothèque archéologique et historique</i> (Paris)
<i>BAR IS</i>	<i>British Archaeology Reports International Series</i> (Oxford)
<i>BCH</i>	<i>Bulletin de correspondance hellénique</i> (Paris)
<i>BIFAO</i>	<i>Bulletin de l'Institut français d'archéologie orientale</i> (Cairo)
<i>BSAA</i>	<i>Bulletin de la Société d'archéologie d'Alexandrie</i> (Cairo)
<i>BSAC</i>	<i>Bulletin de la Société d'archéologie copte</i> (Cairo)
<i>BSAE</i>	<i>British School of Archaeology in Egypt</i> (London)
<i>BSFE</i>	<i>Bulletin de la Société française d'égyptologie</i> (Paris)
<i>CCE</i>	<i>Cahiers de la céramique égyptienne</i> (Cairo)
<i>CRIPEL</i>	<i>Cahiers de recherches de l'Institut de papyrologie et égyptologie de Lille</i> (Lille)
<i>EA</i>	<i>Egyptian Archaeology</i> (London)
<i>EtTrav</i>	<i>Études et travaux. Travaux du Centre d'archéologie méditerranéenne de l'Académie des sciences polonaise</i> (Warsaw)
<i>FIFAO</i>	<i>Fouilles de l'Institut français d'archéologie orientale</i> (Cairo)
<i>GAMAR</i>	<i>Gdańsk Archaeological Museum African Reports</i> (Gdańsk)
<i>GM</i>	<i>Göttinger Miszellen</i> (Göttingen)
<i>IJNA</i>	<i>International Journal of Nautical Archaeology and Underwater Exploration</i> (London)
<i>JAOS</i>	<i>Journal of the American Oriental Society</i> (New Haven, CT)
<i>JARCE</i>	<i>Journal of the American Research Center in Egypt</i> (Boston–Princeton–New York–Cairo)
<i>JGS</i>	<i>Journal of Glass Studies</i> (Corning, NY)
<i>JJP</i>	<i>Journal of Juristic Papyrology</i> (Warsaw)
<i>LAA</i>	<i>Liverpool Annals of Archaeology and Anthropology</i> (Liverpool)
<i>LIMC</i>	<i>Lexicon Iconographicum Mythologiae Classicae I–VIII</i> (Zurich: Artemis), 1981–2009
<i>MDAIK</i>	<i>Mitteilungen des Deutschen Archäologischen Instituts, Abteilung Kairo</i> (Wiesbaden)

ABBREVIATIONS

<i>MDOG</i>	<i>Mitteilungen der Deutschen Orient-Gesellschaft zu Berlin</i> (Berlin)
<i>OBO</i>	<i>Orbis Biblicus et Orientalis</i> (Freiburg–Göttingen)
<i>OIP</i>	<i>Oriental Institute Publications</i> (Chicago)
<i>OLA</i>	<i>Orientalia lovaniensia analecta</i> (Louvain)
<i>QDAP</i>	<i>Quarterly of the Department of Antiquities in Palestine</i> (Jerusalem–London)
<i>PAM</i>	<i>Polish Archaeology in the Mediterranean</i> (Warsaw)
<i>PSAS</i>	<i>Proceedings of the Seminar for Arabian Studies</i> (London)
<i>RDAC</i>	<i>Report of the Department of Antiquities, Cyprus</i> (Nicosia)
<i>SAAC</i>	<i>Studies in Ancient Art and Civilisation</i> (Kraków)
<i>SAGA</i>	<i>Studien zur Archäologie und Geschichte Ägyptens</i> (Heidelberg)
<i>SAOC</i>	<i>Studies in Ancient Oriental Civilisation</i> (Chicago)

DESERT WELLS IN THE DUBAIJ. PRELIMINARY REPORT ON ARCHAEOLOGICAL INVESTIGATIONS. THE AL-SUBIYAH PROJECT, 2011

Franciszek Pawlicki

Polish Centre of Mediterranean Archaeology, University of Warsaw

Abstract: The archaeological fieldwork in 2011 at the site of Dubaij situated on the Al-Subiyah plateau focused on the exploration of two desert wells and their immediate surroundings. One was a large well-cistern, the other a small well; they appear to have been complementary to one another, but the question remains to be resolved. The two shafts were cleared of accumulated sand and modern rubbish, reaching the modern water-table. Both were found to be constructed skillfully of undressed sandstone blocks and slabs without the use of bonding mortar.

Keywords: As-Sabbiya, Dubaij, desert well, cistern, shaft, ground water

The Desert Wells Project was initiated by the Kuwaiti–Polish Archaeological Mission in 2008 with the excavation of an impressive desert well (SM 12) in the Muheita area, investigated over the course of three consecutive seasons (see Bieliński 2009: 55–65, Reiche 2010: 39–45). The next site that was explored was Dubaij.¹ The site was located in a flat and sandy area at the foot of the Jal al-Zor escarpment, some 3.5 km to the southeast of the Mugheira Well Field. It was first identified in the 1980s by Fahed al-Wohaibi, then director of the Kuwaiti National

Museum, and registered as SB 23. In the late 1990s, the stone structures at Dubaij were surveyed and briefly described by a Kuwaiti–British team (Carter 2010: 218–219), but the site remained unexplored until 2010. [*Fig. 1*].

The search for water was naturally essential to societies living in arid environments and pressure on water supplies must have been especially high there. Indeed, the very name of this seemingly arid region, al-Subiyah (الصبيّة), bears connotations that suggest a relative abundance of water from the winter rains flushing down from the

¹ Investigations by the author (5 March–12 April 2011) within the frame of the Kuwaiti–Polish Archaeological Mission to Al-Subiyah; for the work in general, see Rutkowski 2013: 513–515.

hills towards the rocky plateau fringe. Two wide wadi beds can still be seen in the area despite extensive bulldozing for the construction of the Subiyah highway running to Bubiyan Island and the pipelines to the Subiyah power station.

The coastal-plain landscape of the site is dominated by two modern stone structures situated in the vicinity of a large well shaft. A few meters to the southwest of the well there is a rectangular building (3.25 m x 1.85 m; 2.35 m high), built of reddish sandstone blocks, buttressed with a pillar in the middle of its north wall, opposite the well shaft (SB23-1A in *Fig. 1*). To the northeast of the shaft stands an obelisk-shaped pillar of sandstone covered with cement plaster on all sides, approximately 3.80 m high (SB23-1B

in *Fig. 1*). The pillar (square in section, 0.60 m to the side) was raised directly upon bedrock, some 0.40 m above the crown of the well shaft. The structures are thought to have been built in the mid-20th century, presumably by the Bechtel Oil Company. A notch on top of the building, situated above the buttress, and a U-shaped metal element on top of the pillar indicate that the structures were part of water-lifting devices. High masonry piers were necessary apparently to carry the pulley beam over the well and wheel above the mouth of the shaft. The same engineering project called for a partial rebuilding of the mouth of the well shaft, its raising and reinforcement with concrete.

The actual well complex comprises the said large well-cistern (SB 23-1) and a small

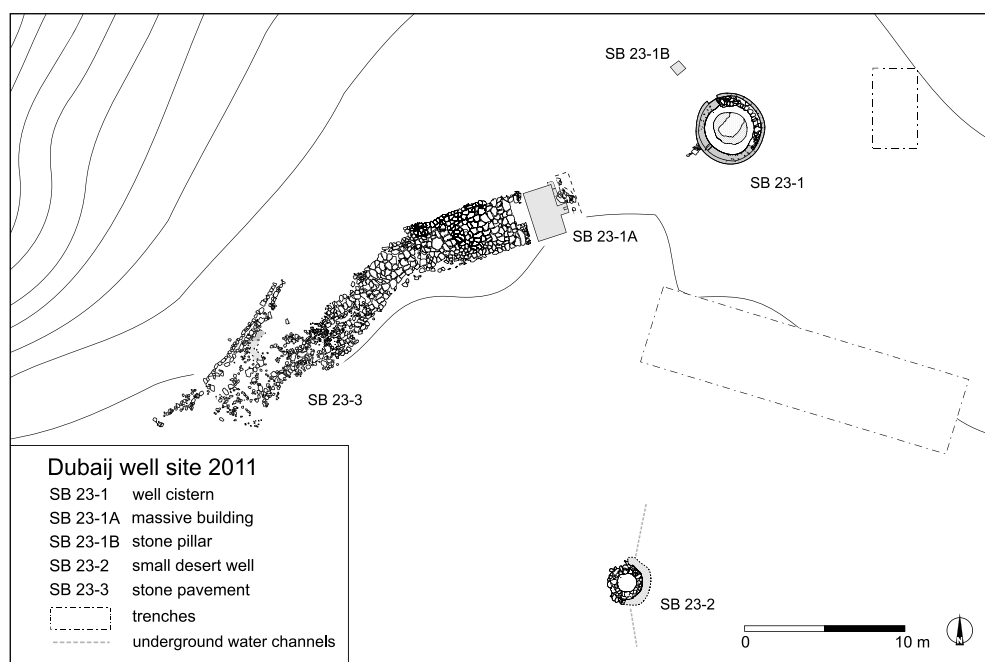


Fig. 1. Dubaij well site: general plan
(Drawing P. Zakrzewski)

desert well (SB 23-2). In 2010, the shafts of both wells were cleared and examined (Rutkowski 2013: 513–515). In 2011, investigations focused on reconstructing the operating principles of the wells, working on the assumption that their proximity indicated joint operation within a single system [*Fig. 1*]. A search was put on for other desert wells, which were hinted

at in local stories and which could be concealed under thickly accumulated sand (mostly at the mouth of the wadi where the coastal plain begins) and the numerous small oval dunes measuring 3–4 m across. Despite an intensive exploration of the region, nothing like the five shafts without stone steening discovered on the Mugheira site were found at Dubaij.

WELL-CISTERN SB 23-1 AND SURROUNDINGS

The large oval well, designated as SB 23-1, was fully excavated and documented this season [*Fig. 2*]. It is situated in the middle of the wadi bed. Its outer diameter, including the modern concrete collar, reaches 5.60 m, but the shaft itself is much narrower. As the wall flares from the bottom towards the mouth, the inner diameters are 2.63 m at the bottom, widening to 3.80 m at the top. The steening of the shaft was skillfully made of a single course of sandstone slabs in various sizes. It consists of 23 to 25 layers of undressed, cream and pinkish sandstone blocks laid without mortar. The lowest course is made of larger, irregular blocks of differentiated size, while the remaining layers, especially in the upper part of the shaft, are composed of long slabs just 5 cm to 8 cm high. The wall face is uneven with projecting stones forming irregular recesses and distorting the sequence of layers.

Stones in the nine lowermost layers bear traces of water erosion. This is a clear indication that water levels when the shaft was in use reached approximately 1.10–1.25 m above the bottom of the lowermost layer of stones. Observed differences in block size, color and porosity and in the quality of the masonry indicate at least


two different phases of well construction and repair, this not including the modern reconstruction, which cemented the crown and added the concrete well collar.

Ground-water seepage terminated the exploration of the shaft in 2010, but a drop in subsurface water levels in 2011 permitted a full excavation, reaching almost half a meter beneath the bottommost layer of stones 2.90 m below ground surface. The stone masonry was found to have been built on a thick layer of gray, compact clay and wet sand, which is obviously an aquifer layer presumed to correspond to the level of the underground water table. The sand was permanently wet during exploration and within hours from excavation water appeared at the bottom of the well. In a couple of days water had risen to about 20 cm above the bottom. Daily observations and measurements taken over three weeks led to the conclusion that this was the maximum ground-water table nowadays and even with heavy winter rains, which would raise the water level significantly for a short period of time, it would not be enough to keep the well and its water-lifting devices in use. It should be assumed then that the insufficient water supply had been the main reason for the abandonment of the well.

The area around the shaft was cleared and tested archaeologically in a few places. Apparent stone tumble from the shaft wall, discovered in a test pit northeast of the shaft, just beside the concrete collar of the steening, may be associated with modern repairs or rebuilding of the shaft, possibly necessitated by damage to the northeastern side of the shaft exposed to gushing rainwater in winter. Testing to the southwest of the well uncovered a few sandstone blocks and flat slabs that

formed part of a stone paving lying flush with the base of the shaft collar.

A well-preserved stone paving was discovered in a test trench situated to the southwest of the modern building [SB23-2 in *Fig. 1*]. The total length of the pavement exceeded 20 m, however its southwestern part, where the ground is elevated, was difficult to trace due to the poor condition of the stones, which ultimately disappeared under a desert track running by the site. In the northeastern part, the paving was



3.25 m to 3.55 m wide [Fig. 3]. In the southwest, where it curved southwards, it may have been even twice as wide, but the current state makes it difficult to ascertain the exact dimensions. The sandstone blocks of the construction were of varying size and shape, apparently originating from the neighboring cliff; they were dressed and fitted together in a single course that was bedded on a thin layer of pink-brownish sand. In the northeastern part, the surface of the pavement was almost perfectly flat. On the northwest, it was bordered by a low

curb keeping the pavement in place, the stones preserved for at least 3 m. There is no evidence of mortar between the stones. The overall orientation of the pavement is SW–NE and it appears to run as a kind of pathway from the desert track towards the well. A low roofed building that was located directly in its way turned out to be raised later than the pavement. Clearing of the pavement revealed no archaeological finds whatsoever.

The described pavement should be interpreted as part of a larger water-lifting





Fig. 3. Northeastern part of a pavement unearthed in the neighborhood of SB 23-1; top view in close-up at top right (Photo I. Nazaruk; drawing A. Niemirka, I. Nazaruk)

device that included a set of pulleys to hoist water up from the bottom of the well. There are numerous examples from the Arabian Peninsula of extensive hydraulic facilities (waterwheels) and animal tethering lines for lifting water (Jaussen, Savignac 1914: 41–42, Atlas Pl. XIV). Photos from the early 1920s, taken in Kuwait, show similar arrangements. Usually, the animals (oxen, donkeys or camels) powering the device pulled one or more wheels, on which the rope was pulled to lift water to higher ground. The other end of the main rope was attached to the animals that walked up and down a ramp, or walkway (Costa, Wilkinson 1987: 39) [Fig. 4]. The slope of the walkway compensated for the extra weight of the buckets or sacks filled with water.

The lower the water table, the longer the walkway. The stone paving at Dubaij may be presumed to be a walkway or ramp of this kind. It seems to be older than the stone building and its construction should be related to the first stage of well usage. However, considering that the surface of the paving stones is neither polished nor evidently worn, the pathway could not have been in use over a long period of time. The lack of archaeological material has precluded a more precise dating. Modern methods of water acquisition, storage and distribution were undoubtedly similar to those used in earlier periods in the region. It was only recently (second half of the 20th century) that traditional animal-powered wells were replaced by a range of pump wells.



*Fig. 4. Reconstruction of a desert water-lifting device
(after Costa, Wilkinson 1987: 40, Fig. 6)*

WELL SB 23-2

Limited investigations were conducted also in a small well SB 23-2, which was found some 25 m south of well SB 23-1 [see *Fig. 1*]. The narrow stone-lined shaft of the well (approximately 1.25 m in diameter as measured at the mouth and about 1.55 m deep [*Fig. 5*]) was cleaned of accumulated sand. As already established in the previous season, the deepest part of the shaft appeared as an oval hole, up to 0.70 m in diameter, hollowed out in the sandstone bed. The total depth of the well, including the built and rock-hewn parts, was 2.75 m (the well at Mudaira is of similar shape and size). The facing of the shaft was made with care, one stone deep, using blocks of local sandstone

laid out in 12 regular, horizontal courses. No mortar was used. Two horizontal cavities (or channels) were discovered in the lowest, rock-hewn part of the shaft. Similar channels (*qanawat*) are well-known from Iran, the Arabian Peninsula and North Africa. At Dubaij, it is reasonable to suppose that these underground water-courses, which are estimated to run no less than 4–5 m, led to lenses of fresh groundwater, by now dried up. One of the channels leads south, towards the coastal plain, while the other runs north in the general direction of the well-cistern SB 23-1. Should the two structures, SB 23-1 and SB 23-2, be connected by this channel, they may have somehow

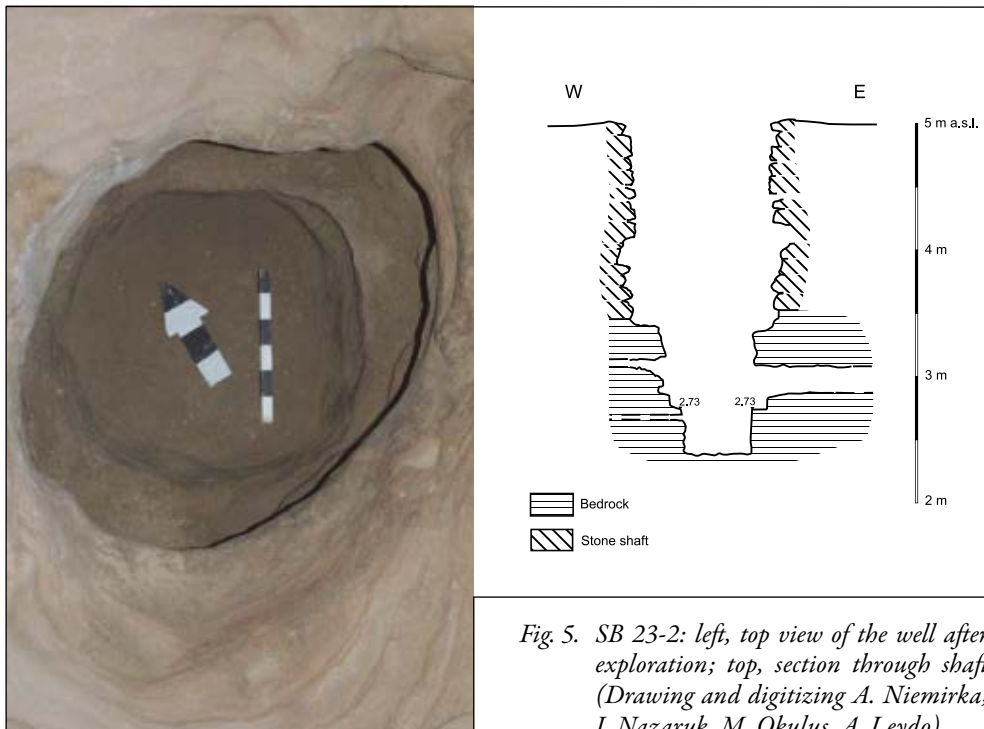


Fig. 5. SB 23-2: left, top view of the well after exploration; top, section through shaft (Drawing and digitizing A. Niemirka, I. Nazaruk, M. Okulus, A. Leydo)

functioned together as part of one unit. There is no way, however, to confirm this suggestion.

Three modern tin bowls found in the shaft below bedrock level suggest fairly recent use of the well, very likely in the last century. Unfortunately, the inverted bottle-shaped shaft is typical of both ancient and modern wells.

The Dubaij wells obviously did not function in isolation. Their construction may be related to overland trade during the Middle Ages, or to some other aspect

of the economy of local communities.² Further archaeological investigations should be undertaken to establish the water supply networks of communities or semi-permanent settlements dispersed along the coastal plain of Northern Kuwait. Wells in Muheita, Mughaira, Mudaira and Dubaij seem to confirm the existence of such networks. It is all the more worthwhile to verify all the recorded instances of such devices that were collected by J.G. Lorimer during his travels (1908).

Dr. Franciszek Pawlicki

Polish Centre of Mediterranean Archaeology, University of Warsaw

00-497 Warsaw, Poland, ul. Nowy Świat 4

f.pawlicki@uw.edu.pl

REFERENCES

Bielński, P.

- 2009 Desert well complex in the Muheita Area – SM 12 site [in:] Ł. Rutkowski (ed.), *As-Sabbiya – Mugheira 2008. Report on Results of the Second Season of Joint Kuwaiti-Polish Archaeological Investigations*, 55–65 [unpublished excavation report]

Carter, R.A.

- 2010 Other fieldwork in As-Sabiyah and beyond [in:] R.A. Carter, H. Crawford (eds), *Maritime Interactions in the Arabian Neolithic: Evidence from H3, As-Sabiyah, an Ubaid-related Site in Kuwait* [=American School of Prehistoric Research Monograph Series 8], Leiden–Boston: Brill, 213–259

Costa, P.M., Wilkinson, T.J.

- 1987 Traditional methods of water supply, *Journal of Oman Studies* 9, 39–41

Jaussen, R.R., Savignac, P.P.

- 1914 *Mission archéologique en Arabie II. El-Ela, d'Hégra à Teima, Harrah de Tebouk* [=Publications de la Société française des fouilles archéologiques 2], Paris: E. Leroux

Lorimer, J.G.

- 1908 *Gazetteer of the Persian Gulf, Oman and Central Arabia*, Calcutta: Superintendent Government Printing

Philby, H.S.J.B.

- 1922 *The Heart of Arabia. A Record of Travel & Exploration* I, London: Constable

Porter, V. (ed.)

- 2012 *Hajj: Journey to the Heart of Islam*, Cambridge, MA: Harvard University Press

² There must have been a trans-desert route between southern Iraq and Arabia that passed nearby; however, as far as we can tell, pilgrims traveling to Mecca avoided northern Kuwait, see Porter (ed.) 2012: 92ff., Fig. 57; Philby 1922: 120.

Reiche, A.

- 2010 SM 12 – A desert well or cistern in the Muheita Area [in:] *As-Sabbiya 2009. Report on the Third Season of Joint Kuwaiti-Polish Archaeological Investigations*, 39–45 [unpublished excavation report]

Rutkowski, Ł.

- 2013 Tumuli graves and desert wells in the As-Sabbiya. Preliminary excavation report on the spring season in 2010, *PAM 22 (Research 2010)*, 493–517