

Title: **El-Ar 31: excavations of late/post-Meroitic tumuli. Preliminary report**

Author(s): Artur Buszek, Michał Kurzyk

Journal: *Polish Archaeology in the Mediterranean* 21 (Research 2009)

Year: 2012

Pages: 399-406

ISSN 1234-5415 (Print), ISSN 2083-537X (Online)

ISBN 978-83-235-1144-1

Publishers: Polish Centre of Mediterranean Archaeology, University of Warsaw (PCMA UW),
Wydawnictwa Uniwersytetu Warszawskiego (WUW)

www.pcma.uw.edu.pl - www.wuw.pl

**EL-AR 31: EXCAVATIONS OF
LATE/POST-MEROITIC TUMULI.
PRELIMINARY REPORT**

Artur Buszek¹, Michał Kurzyk²

^{1,2} Institute of Archaeology, Jagiellonian University

Abstract: Preliminary report on the findings from the excavation in 2009 of four tumuli (Nos 31a-31d) from a late Meroitic/post-Meroitic tumuli field in El-Ar 31, a site in the Fourth Cataract region. The project was carried out by an expedition from the Poznań Archaeological Museum, operating in the concession of the Polish Centre of Mediterranean Archaeology of the University of Warsaw, as part of the Merowe Dam Archaeological Salvage Project. All the graves had been plundered, but incompletely, leaving some pottery and beads from the original grave goods.

Keywords: Fourth Cataract, El-Ar, Meroitic, post-Meroitic, tumuli

EL-AR 31: EXCAVATIONS OF LATE/POST-MEROITIC TUMULI. PRELIMINARY REPORT

Artur Buszek,¹ Michał Kurzyk²

^{1,2} Institute of Archaeology, Jagiellonian University

Abstract: Preliminary report on the findings from the excavation in 2009 of four tumuli (Nos 31a–31d) from a late Meroitic/post-Meroitic tumuli field in El-Ar 31, a site in the Fourth Cataract region. The project was carried out by an expedition from the Poznań Archaeological Museum, operating in the concession of the Polish Centre of Mediterranean Archaeology of the University of Warsaw, as part of the Merowe Dam Archaeological Salvage Project. All the graves had been plundered, but incompletely, leaving some pottery and beads from the original grave goods.

Keywords: Fourth Cataract, El-Ar, Meroitic, post-Meroitic, tumuli

The site of El-Ar 31 is a late Meroitic/post-Meroitic tumuli field situated on the gebel in the desert south of El-Ar village (N 19°27'12.4" E 32°55'39.2", about 311 m a.s.l.). It was located during the 2007 survey of the Poznań expedition (Chłodnicki *et alii* 2010: 392–393) in an area where multiple sites represented different periods, from prehistory to the Christian age (Krzyżaniak *et alii* 2005: 39). The cemetery is one of the multiple tumuli fields in the region. It consists of approximately 30 tumuli, all measuring from 6 to 11 m in diameter. Cavities in the tops of all of the tumuli indicated that they had been violated by robbers. Four of the tumuli were explored in January 2009 by an expedition from the Poznań Archaeological Museum, operating in the concession of the Polish Centre of Mediterranean Archaeology of the University of Warsaw, as part of the Merowe Dam Archaeological Salvage

Project (for the team's general report, see Chłodnicki 2012, in this volume).

EXCAVATION OF TUMULI

The tumuli superstructures comprised mounds of sand and gravel. Graves 31a and 31d represented MDASP type FT01a (Borcowski, Welsby 2009: 2–3) and mound type I, a pure gravel mound fully or partly covered with small stones (Lemiesz 2007: 369–370). Tumulus 31b could be attributed to type FT02a (Borcowski, Welsby 2009: 2–3) and mound type 2, that is, circular gravel-covered mound with internal stone ring (Lemiesz 2007: 369–370). Tumulus 31c was classified as type FT03b with a ring of piled rubble revetting a low mound (Borcowski, Welsby 2009: 2–3).

The following table juxtaposes the principal features of the four excavated graves.




Fig. 1. The tumuli in El-Ar 31: top, section through tumulus 31a, view to the north; middle, general view of tumulus 31b in the foreground (during excavations) and tumulus 31d on the other side of the track; bottom, section through tumulus 31c (Photos A. Buszek, M. Kurzyk; drawing A. Buszek)

GRAVE 31a

The tumulus was 11.20 m in diameter with a superstructure of sand and stones 0.50 m high and a chamber 1.50 m deep [Fig. 1, top]. It had been robbed in antiquity through a trench traced on the top of the mound. Two ceramic shovels (one in the shaft and one in the chamber)

constituted further evidence of plunder. The shaft had been covered with huge stones, which had partly collapsed into it. The chamber contained the skeleton of a woman about 35–40 years old, the bones well preserved but the skeleton disarticulated (pelvis and vertebrae together next to the skull) [Fig. 2, top left]. About 300 beads made of ostrich eggshell, measuring either 1.07 cm (240 pieces) or 0.72 cm (about 60) in diameter, were scattered in the burial chamber, together with fragments of beer jars with impressed textile decoration and a complete pottery vessel [Fig. 4:a–c]. There was also an iron ring [Fig. 3, top left]. Leather with remains of stitching was preserved on the bones.

[AB]



Fig. 2. Disarticulated skeletons in the four burial chambers: top left, grave 31a; middle left, grave 31b; bottom left, grave 31c; right, grave 31d, including shaft (Photos A. Buszek, M. Kurzyk)

GRAVE 31b

The gravel and sand mound of the tumulus was about 9 m in diameter [Fig. 1, middle]. After removing the south part (which was 9 m wide and 4.50 m long) and digging a trench 4 m wide and 2 m long in the north part of the mound, a circular structure with inner stone revetment was revealed. Its presence had already been suggested by the remains seen on top of the mound prior to the excavations.

The burial chamber was found in a pit 1.50 m deep. Human bones in very poor condition were found in non-anatomical position [Fig. 2, middle left]. The anthropologist, M. Stanaszek, identified the skeleton as that of a young woman (adult, 18–20 years old), buried in the fifth month of pregnancy. The grave goods consisted of bracelets [Fig. 3, bottom right]: some made of ostrich eggshell and faience beads, some solely of ostrich eggshell beads, and others of carnelian and agate(?) beads. Just one piece of pottery and residual material (cloth) were found.

[MK]

GRAVE 31c

The tumulus was 10 m in diameter with a superstructure 0.60 m high and a chamber 1.70 m deep. The superstructure was composed of sand and stones [Fig. 1, bottom]. Robbing in ancient times was attested by the outlines of a robbery shaft and by a pottery shovel found in the shaft. The shaft was not covered by any stone structure, but there was a line of stones around the tumulus. The skeleton of a woman about 45–50 years old was found in the burial chamber [Fig. 2, bottom left]. The bones were in good condition but the skeleton was not in anatomical position. A great quantity of beads was discovered [Fig. 3, center left] —about 240 beads made of ostrich eggshell, four of faience, a few glass beads of different shapes and one stone teardrop-shaped bead. One vessel with impressed textile decoration was recovered [Fig. 4:d-e]. Remains of a fire, that is, charcoal and fragments of a vessel, were found below the superstructure, in the southwestern part of the grave.

[AB]

Table 1. Juxtaposition of graves from the El-Ar 31 site, excavated in 2009

Grave no.	Mound diameter.	Mound layout.	Structure	Grave goods
31a	~ 11.20	Circular	Sand-gravel mound	Beads, vessel, fragments of two other vessels, iron ring
31b	~ 9	Circular	Sand-gravel mound with stone revetment	Beads, pottery, residual material
31c	~ 10	Circular	Sand-gravel mound with stone revetment	Beads, vessel, fragments of another vessel
31d	~ 6	Circular	Sand-gravel mound	Bowl, jug, beads, half of an iron ring



Fig. 3. Selection of grave goods from the tumuli: top left, iron ring from grave 31a; top right, glass bead covered with remains of gold foil; center, beads of ostrich eggshell, glass, faience and stone from grave 31c; bottom right, beads of ostrich eggshell from grave 31b (Photos M. Jawornicki)

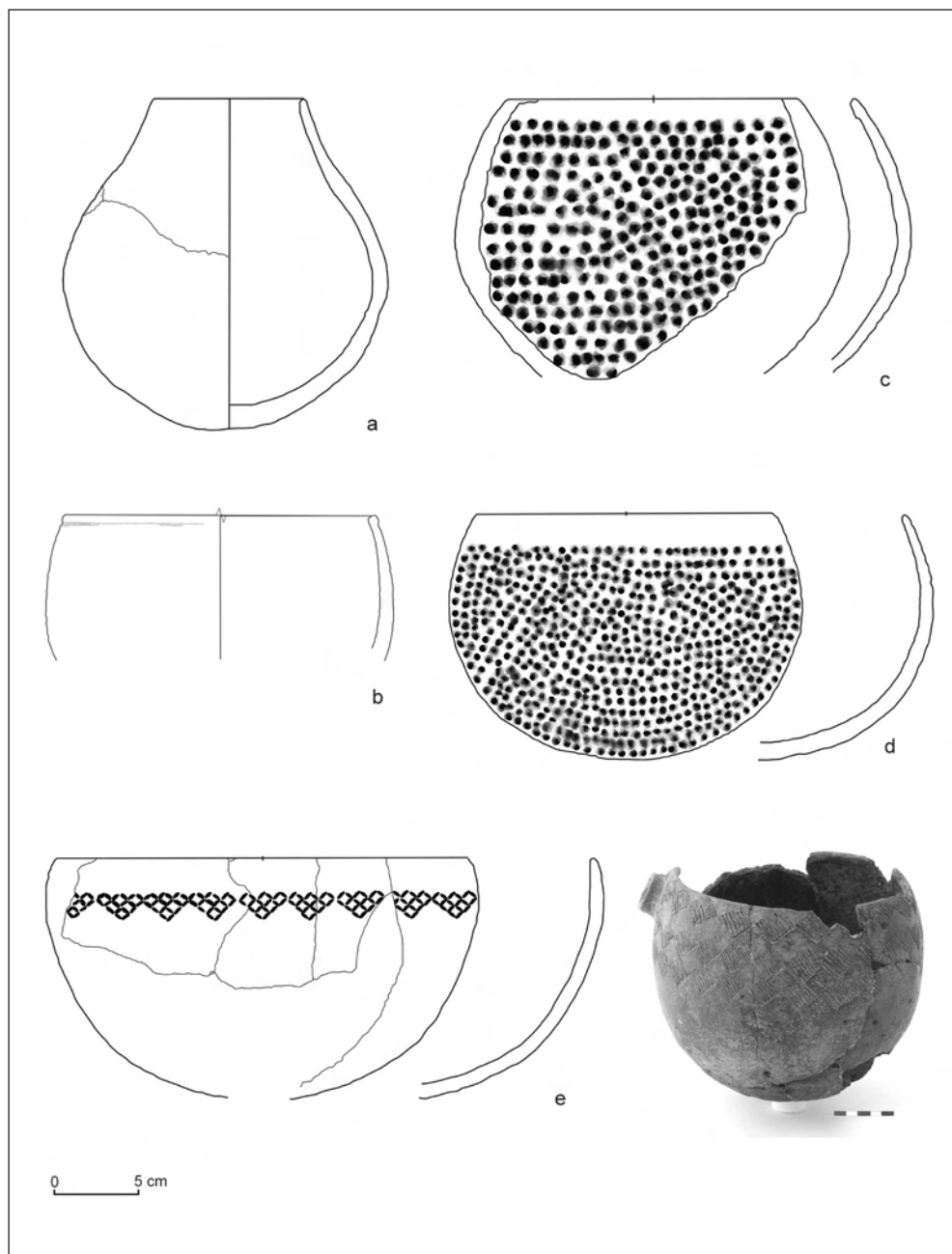


Fig. 4. Selection of pottery from the tumuli: a–c – grave 31a; d–e – grave 31c; bottom right, decorated spouted bowl from grave 31d (Drawing A. Buszek; photo M. Jawornicki)

GRAVE 31d

The fourth tumulus was a sand-and-gravel mound about 6 m in diameter. There was no stone revetment. The shaft was explored after the southern half of the mound and a rectangular section from its northern part had been removed. Half of an iron ring was found in the shaft. A very well preserved skeleton was revealed inside the burial chamber. The body, most likely of a girl 10–12 years old, was lying on its left side, in fetal position [*Fig. 2*, top right]. The grave was furnished with two large ceramic bowls, one of them spouted, both in a poor state of preservation. The bowl with a spout [*Fig. 4*, bottom right] was decorated in the upper half with three rows of zigzag or checkered pattern consisting of hatched lozenges. The small holes along one of the cracks suggested that the bowl had been repaired prior to being deposited in the tumulus. The fill of the burial chamber also yielded six glass beads, one of which was covered with remains of gold foil [*Fig. 3*, top right], while another

had what looked like remains of white gold foil.

[MK]

CONCLUSIONS

Parallels appear to be multiple between the graves from the El-Ar 31 archaeological site and the tumuli from Hagar el-Beida 1 and 2 and from El-Sadda 1. These sites were burial places for people inhabiting the area during the first centuries AD (Lemiesz 2007: 368–373; Longa 2008: 75–84; Osypiński 2007: 348–363).

The grave shafts were always situated under the central part of the mound. All of the burials had been plundered, but the remnants of grave goods that had been left behind and the form of the tumuli indicated a date in late Meroitic or post-Meroitic times. More significantly, all four of the tumuli contained burials of women. However, in view of the limited area of the site covered by excavations, one cannot conclude from this that there were separate places for men and women in this cemetery.

Artur Buszek
Institute of Archaeology, Jagiellonian University
31-007 Kraków, Poland
ul. Gołębia 11
artur.buszek@gmail.com

Michał Kurzyk
Institute of Archaeology, Jagiellonian University
31-007 Kraków, Poland
ul. Gołębia 11
kurzyk.michal@gmail.com

REFERENCES

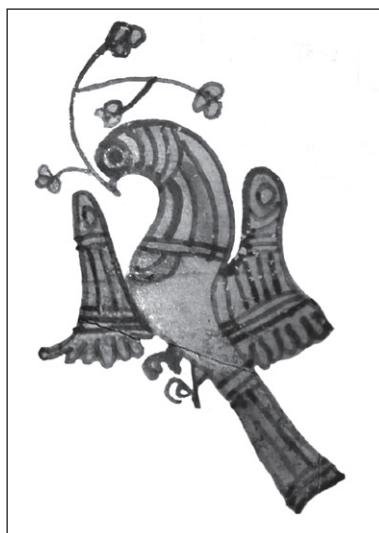
- Borcowski, Z., Welsby, D.A.
2009 Borcowski, Z., Welsby, D.A., *The Merowe Dam Archaeological Salvage Project: Provisional type series of monuments, MDASP Type Series* (Version December 2009) www.nubiansociety.org
- Chłodnicki, M.
2012 Research in the PCMA UW concession on the Fourth Cataract (Hamdab Dam Rescue Project). Interim report 2009, *PAM 21 (Research 2009)*, 377–386
- Chłodnicki, M., Longa, A., Osypiński, P. [=Chłodnicki *et alii* 2010]
2010 Fourth Cataract. Archaeological survey between El-Ar (Shemkhiya) and El-Gamamiya (November-December 2007), *PAM 19 (Reports 2007)*, 377–393
- Krzyżaniak, L., Chłodnicki M., Jórdeczka M., Lemiesz M. [Krzyżaniak *et alii* 2005]
2005 Archaeological reconnaissance between Shemkiya and Khor um Ghizlan (left bank of the Nile) 2003, *GAMAR 4*, 39–44
- Lemiesz, M.
2007 Hagar el-Beida 1. Excavations of a Late/Post-Meroitic cemetery, *PAM 17 (Reports 2005)*, 368–373
- Longa, A.
2008 Hagar el-Beida 2. Saving Sudanese antiquities, *SAAC 12*, 75–84
- Osypiński, P.
2007 Es-Sadda 1. Excavations of a Post-Meroitic cemetery (two seasons), *PAM 17 (Reports 2005)*, 348–363
- Welsby, D.A.
2003 *Survey above the Fourth Nile Cataract* [=BAR International Series 1110; *Sudan Archaeological Research Society Publications 10*], Oxford: Archaeopress

POLISH CENTRE OF MEDITERRANEAN ARCHAEOLOGY
UNIVERSITY OF WARSAW

POLISH ARCHAEOLOGY
IN THE MEDITERRANEAN

XXI

RESEARCH 2009



CONTENTS

CONTENTS

ACKNOWLEDGMENTS 11

OBITUARIES

Aleksandra Krzyżanowska 13

ABBREVIATIONS AND STANDARD REFERENCES 15

PAM REPORTS

PCMA FIELD MISSIONS AND PROJECTS IN 2009 (WITH MAP) 19

EGYPT

ALEXANDRIA

ALEXANDRIA KOM EL-DIKKA: EXCAVATIONS AND PRESERVATION WORK.
PRELIMINARY REPORT 2008/2009

Grzegorz Majcherek 27

APPENDIX: AUDITORIUM E: EXPLORATION IN SEASON 2009

Karol Juchniewicz, Katarzyna Lach ... 43

KOM EL-DIKKA 2005–2009: SELECTED ANTHROPOLOGICAL RESEARCH

Robert Mahler 49

MAREA

MAREA. REPORT 2009

Hanna Szymańska, Krzysztof Babraj 59

MAREA 2009: POTTERY FROM THE EXCAVATIONS

Anna Drzymuchowska 72

MARINA EL-ALAMEIN

MARINA EL-ALAMEIN. CONSERVATION WORK IN THE 2009 SEASON

Stanisław Medeksza, Rafał Czerner, Grażyna Bąkowska with contributions by I. Fuks-Rembisz, W. Grzegorek, G. Majcherek, M. Mrozek-Wysocka, P. Zambrzycki 79

CONTENTS

TELL EL-RETABA

TELL EL-RETABA: SEASON 2009

Stawomir Rzepka, Jozef Hudec 107

APPENDIX: TELL EL-RETABA: ARCHAEOBOTANICAL STUDIES

Claire Malleson 118

TELL EL-RETABA 2009: THE POTTERY

Anna Wodzińska 124

TELL EL-FARKHA

TELL EL-FARKHA (GHAZALA). SEASON 2009

Marek Chłodnicki, Krzysztof M. Ciałowicz 135

SAQQARA

SAQQARA 2008–2009

Karol Mysliwiec 157

APPENDIX: CONSERVATION WORK IN SAQQARA (2008–2009)

Zbigniew Godziejewski 167

SAQQARA 2008–2009: THE POTTERY

Teodozja I. Rzeuska 175

NAQLUN

NAQLUN (NEKLONI) EXCAVATIONS IN 2008–2009

Włodzimierz Godlewski 193

APPENDIX: NAQLUN 2008: ARCHAEOBOTANICAL STUDIES

Jarosław Zieliński 210

REFUSE DUMP IN SECTOR B IN NAQLUN: EXCAVATION REPORT 2008–2009

Tomasz Derda, Dorota Dzierzbicka 212

POTTERY FROM THE REFUSE DUMP UNDER UNIT B.26 IN NAQLUN

Katarzyna Danys-Lasek 222

TWO BURIALS FROM CEMETERY A IN NAQLUN: ARCHAEOLOGICAL
AND ANTHROPOLOGICAL REMARKS

Dorota Dzierzbicka, Marzena Ożarek 233

ON THE COLLECTION OF WOODEN FINDS FROM NAQLUN AGAIN

Jarosław Zieliński, Iwona Zych 244

DEIR EL-BAHARI

CONSERVATION WORK IN THE HATSHEPSUT TEMPLE IN DEIR EL-BAHARI (2009)

Rajmund Gazda 251

SANDSTONE SPHINXES OF QUEEN HATSHEPSUT FROM DEIR EL-BAHARI:

PRELIMINARY REMARKS

Agata Smilgin 255

CONTENTS

TEMPLE OF TUTHMOSIS III IN DEIR EL-BAHARI IN 2008 AND 2009: WORK IN THE STORES AND FIELD <i>Monika Dolińska</i>	261
THE TEMPLE OF TUTHMOSIS I REDISCOVERED <i>Jadwiga Iwaszczuk</i>	269
DAKHLEH OASIS	
DAKHLEH OASIS PROJECT. PETROGLYPH UNIT: ROCK ART RESEARCH, 2009 <i>Ewa Kuciewicz, Michał Kobusiewicz</i>	279
SUDAN	
OLD DONGOLA	
DONGOLA 2008–2009 <i>Włodzimierz Godlewski</i>	289
APPENDIX: CONSERVATION OF WALL PAINTINGS INSIDE THE FORMER THRONE HALL OF THE MAKURIAN KINGS IN DONGOLA (2009 SEASON) <i>Cristobal Calaforna-Rzepka</i>	312
DONGOLA 2009: POTTERY FROM BUILDING I (KOM A) <i>Katarzyna Danys-Lasek</i>	315
WALL INSCRIPTIONS IN A BURIAL VAULT UNDER THE NORTHWEST ANNEX OF THE MONASTERY ON KOM H (DONGOLA 2009) <i>Adam Łajtar, Jacques van der Vliet</i>	330
CRYPTS 1 AND 2 IN THE NORTHWEST ANNEX OF THE MONASTERY ON KOM H IN DONGOLA: REPORT ON THE EXPLORATION IN 2009 <i>Włodzimierz Godlewski, Robert Mahler, Barbara Czaja-Szewczak</i>	338
EL-ZUMA	
THE POTTERY FROM FOUR TUMULI GRAVES IN EL-ZUMA (2009) <i>Edyta Klimaszewska-Drabot, Ewa Czyżewska</i>	361
FOURTH CATARACT	
RESEARCH IN THE PCMA UW CONCESSION ON THE FOURTH CATARACT (HAMDAB DAM RESCUE PROJECT). INTERIM REPORT 2009 <i>Marek Chłodnicki</i>	377
ROCK ART RESEARCH IN THE FOURTH CATARACT REGION, SEASON 2009 <i>Ewa Kuciewicz, Andrzej Rozwadowski</i>	387
EXCAVATIONS IN 2009 IN THE ENVIRONS OF EL-AR VILLAGE (FOURTH CATARACT REGION, SUDAN) <i>Anna Longa</i>	393
EL-AR 31: EXCAVATIONS OF LATE/POST-MEROITIC TUMULI. PRELIMINARY REPORT <i>Artur Buszek, Michał Kurzyk</i>	399

CONTENTS

CYPRUS

NEA PAPHOS

NEA PAPHOS. SEASON 2009

Henryk Meyza in cooperation with Wiktor Andrzej Daszewski, Aleksandra Brzozowska, Joanna Michalska, Joanna K. Rądkowska, and Monika Więch..... 407

LEBANON

JIYEH

PRELIMINARY REPORT ON THE 2008 AND 2009 EXCAVATION SEASONS AT JIYEH (PORPHYREON)

Tomasz Waliszewski, Karol Juchniewicz, Mariusz Gwiazda 423

APPENDIX 1. SUNKEN VESSELS IN LATE ROMAN AND BYZANTINE HOUSES IN AREA D

Mariusz Gwiazda 439

APPENDIX 2. PRELIMINARY REMARKS ON THRESHOLDS FROM PRIVATE HOUSES IN JIYEH (PORPHYREON)

Mariusz Gwiazda 441

LOCAL HELLENISTIC 'PHOENICIAN'-TYPE AMPHORA AND OTHER POTTERY VESSELS FROM EXCAVATIONS IN JIYEH (PORPHYREON) (SEASONS 2008–2009)

Urszula Wicenciak 446

GROUND AND AERIAL PHOTOGRAMMETRIC DOCUMENTATION IN JIYEH (PORPHYREON)

Miron Bogacki 454

SYRIA

PALMYRA

POLISH ARCHAEOLOGICAL MISSION TO PALMYRA. SEASONS 2008 AND 2009

Grzegorz Majcherek 459

HAWARTE

EXCAVATIONS IN HAWARTE 2008–2009

Michał Gawlikowski 481

GLASS FINDS FROM THE MITHRAEUM IN HAWARTE

Krzyszyna Gawlikowska 496

TELL ARBID

TELL ARBID 2008–2009. PRELIMINARY REPORT ON THE RESULTS OF THE THIRTEENTH AND FOURTEENTH SEASONS OF POLISH-SYRIAN EXCAVATIONS

Piotr Bieliński 511

CONTENTS

ADAM MICKIEWICZ UNIVERSITY EXCAVATIONS IN SECTOR P AT TELL ARBID (SPRING 2009) <i>Rafał Koliński</i>	537
TELL QARAMEL	
TELL QARAMEL: EXCAVATIONS 2009 <i>Ryszard F. Mazurowski</i>	559
PAM STUDIES	
ADULT BURIALS OF NINEVITE 5 DATE ON TELL ARBID (2007–2008) <i>Dariusz Szeląg</i>	585
CHARIOT TERRACOTTA MODELS FROM TELL ARBID <i>Mattia Raccidi</i>	605
NEW PROTODYNASTIC <i>SEREKHS</i> FROM THE NILE DELTA: THE CASE OF FINDS FROM TELL EL-FARKHA <i>Mariusz A. Jucha</i>	625
<i>PITHOS</i> -TYPE VESSELS FROM CHHÎM: PRELIMINARY ASSESSMENT OF FINDS FROM 1996–2009 <i>Zofia Kowarska, Szymon Lenarczyk</i>	643
BUILDINGS ON SITE B AT NAQLUN (NEKLONI) <i>Szymon Maślak</i>	653
ZOOARCHAEOLOGICAL ANALYSIS OF MATERIAL FROM CISTERNS STR 1/96–97 AND HA/NEH 2.16.3 IN NEA PAPHOS <i>Ewelina Tepe</i>	677
ANIMAL BONE REMAINS FROM SHEIKH ABD EL-GURNA: ISSUES AND OPPORTUNITIES <i>Urszula Iwaszczuk</i>	691
ANIMALS IN ROCK ART. RESULTS OF ARCHAEOZOOLOGICAL RESEARCH AT THE SITE OF EL-GAMAMIYA 67 (FOURTH CATARACT, SUDAN) <i>Marta Osypińska</i>	703
INDEX OF SITES	715
GUIDELINES FOR AUTHORS	716